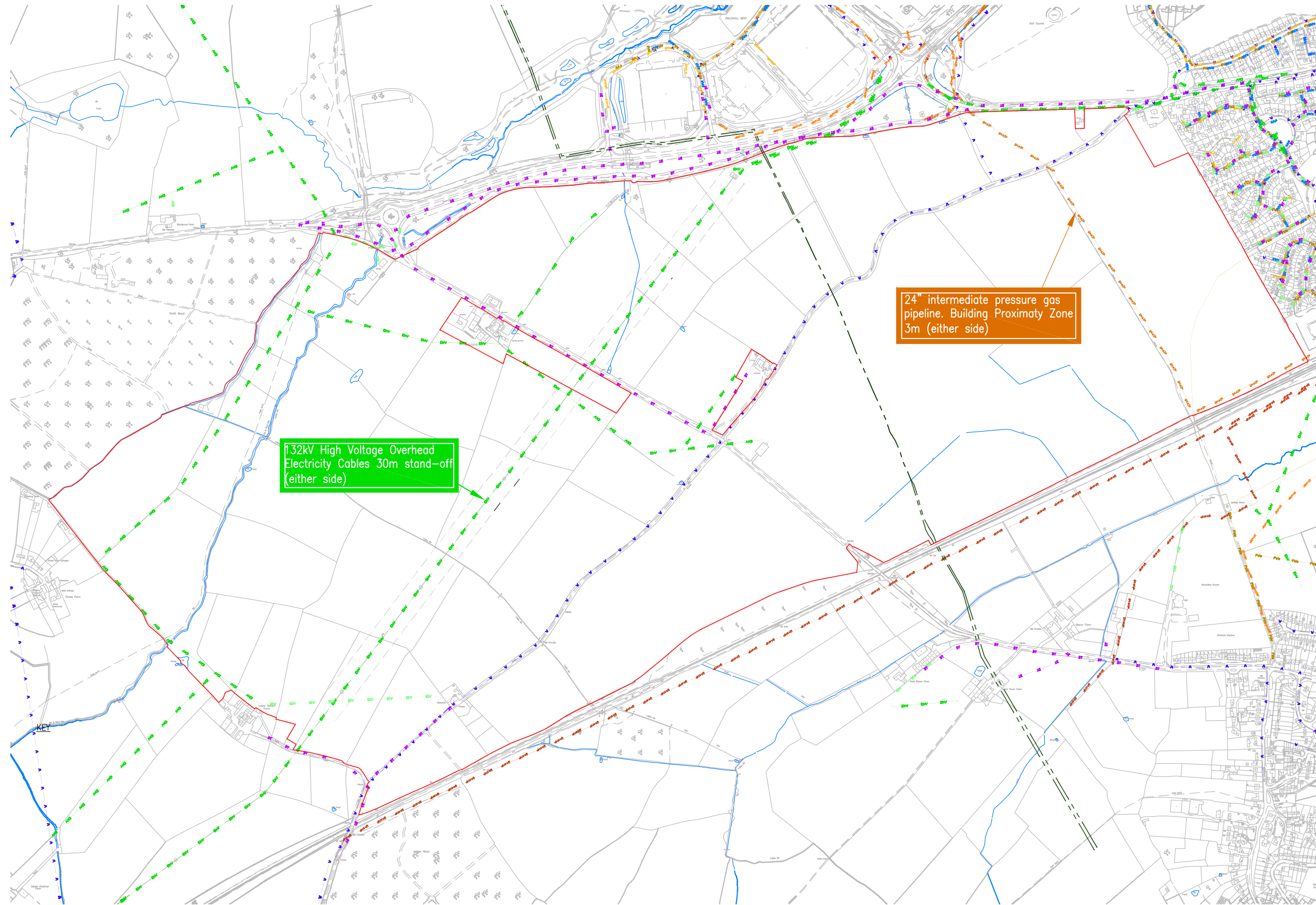


SALDEN CHASE
OUTLINE PLANNING APPLICATION

Services and Utilities

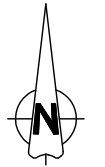


Notes

- 1) Do **NOT** scale from this drawing.
- 2) This drawing contains Ordnance Survey Data reproduced with the kind permission of Her Majesty's Stationary Office.
- 3) The existing services shown on this drawing are not necessarily complete nor is their location with regard to position and depth precise. It is the Contractor's responsibility to liaise with all relevant services companies to ensure that all services are accurately located and adequately protected during construction.

KEY


- Existing Fuel Pipeline
- Existing Gas HP
- Existing Gas IP
- Existing Gas MP
- Existing Gas LP
- Existing Water
- Existing Foul
- Existing Surface Water
- Existing Electricity HV
- Existing Electricity LV
- Existing Telecoms



Rev.	Revision Details	Drawn	Checked	Approved	Date
	PRELIMINARY			PAB	07.07.08
	Issue Status			Approved	Date
	Drawn: RD	Checked: PAB		Date: JUL 08	



6150 Knights Court Solihull Parkway Birmingham B37 7WY
Tel: +44 (0)121 329 4330 Fax: +44 (0) 121 329 4331
www.brookbanks.com



Proposed Development
NE Aylesbury Vale

Illustrative Existing
Services Layout

Scale at A1	Drawing No.	Rev.
1:5000	1285/SU/01	D

